

## **APPENDIX B**

Photo Pages



PHOTO 1: Pavement repair over culvert on Dixon Run Road, looking north.



PHOTO 2: Typical pavement distress (alligator cracking and pothole repair) on Dixon Run Road, looking north.

<b>HULL</b> Environment / Energy / Infrastructure	Dixon Run Solar Project Route Evaluation Study	Date Photo Taken: <b>June 2021</b>
	<b>Roadway Photographs</b>	Project Number: EVD027 File Name: EVD027.0001.XLSX
	Jackson County, Ohio	



PHOTO 3: Pavement distress (severe pothole, cracking and base deterioration) on Dixon Run Road, looking south.



PHOTO 4: Pavement distress (severe pothole and delamination) on Dixon Run Road, looking south.


	<p>Dixon Run Solar Project Route Evaluation Study</p> <p><b>Roadway Photographs</b></p> <p>Jackson County, Ohio</p>	<p>Date Photo Taken: <b>June 2021</b></p>
		<p>Project Number: EVD027 File Name: EVD027.0001.XLSX</p>



PHOTO 5: Pavement distress (edge deterioration) on Dixon Run Road, looking south.



PHOTO 6: Pavement distress (alligator cracking and pothole repair) on Dixon Run Road, looking south.


	<p>Dixon Run Solar Project Route Evaluation Study</p> <p><b>Roadway Photographs</b></p> <p>Jackson County, Ohio</p>	<p>Date Photo Taken:</p> <p style="text-align: center;"><b>June 2021</b></p>
		<p>Project Number: EVD027</p> <p>File Name: EVD027.0001.XLSX</p>



PHOTO 7: Pavement distress (severe bleeding) on Dixon Run Road, looking east.



PHOTO 8: View of pavement over Bridge 4034016, looking west.


	<p>Dixon Run Solar Project Route Evaluation Study</p> <p><b>Roadway Photographs</b></p>	<p>Date Photo Taken:</p> <p><b>June 2021</b></p>
	<p>Jackson County, Ohio</p>	<p>Project Number: EVD027 File Name: EVD027.0001.XLSX</p>



PHOTO 9: Pavement distress (severe pothole, alligator cracking, delamination, edge failure, and patching) on Dixon Run Road, looking west.



PHOTO 10: Pavement repair over culvert on Dixon Run Road, looking south.

**HULL**  
Environment / Energy / Infrastructure

Dixon Run Solar Project  
Route Evaluation Study

Roadway Photographs

Jackson County, Ohio

Date Photo Taken:

June 2021

Project Number: EVD027

File Name:

EVD027.0001.XLSX



PHOTO 11: Embankment erosion on south end of culvert on Dixon Run Road, looking west.



PHOTO 12: Pavement distress (severe delamination, potholes and patching) on Dixon Run Road, looking east.


	<p>Dixon Run Solar Project Route Evaluation Study</p> <p><b>Roadway Photographs</b></p> <p>Jackson County, Ohio</p>	<p>Date Photo Taken: <b>June 2021</b></p>
		<p>Project Number: EVD027 File Name: EVD027.0001.XLSX</p>



PHOTO 13: Pavement distress (severe rutting and bleeding) on Dixon Run Road, looking north.



PHOTO 14: Embankment erosion on west side of pavement on Dixon Run Road, looking north.

**HULL**  
Environment / Energy / Infrastructure

Dixon Run Solar Project  
Route Evaluation Study  
**Roadway Photographs**

Jackson County, Ohio

Date Photo Taken:

June 2021

Project Number: EVD027

File Name:

EVD027.0001.XLSX





PHOTO 15: Pavement distress (severe pothole, alligator cracking, rutting, and patching) on Dixon Run Road, looking south.



PHOTO 16: Caution sign on Dixon Run Road, looking north.


	<p>Dixon Run Solar Project Route Evaluation Study</p> <p>Roadway Photographs</p>	<p>Date Photo Taken: <b>June 2021</b></p>
	<p>Jackson County, Ohio</p>	<p>Project Number: EVD027 File Name: EVD027.0001.XLSX</p>



PHOTO 17: Pavement distress (severe alligator cracking and patching) on Dixon Run Road, looking north.



PHOTO 18: Pavement distress (severe alligator cracking and edge failure) on Dixon Run Road, looking south.


	<p>Dixon Run Solar Project Route Evaluation Study</p> <p><b>Roadway Photographs</b></p>	<p>Date Photo Taken:</p> <p style="text-align: center;"><b>June 2021</b></p>
	<p>Jackson County, Ohio</p>	<p>Project Number: EVD027 File Name: EVD027.0001.XLSX</p>



PHOTO 19: Pavement distress (edge and shoulder failure) on Dixon Run Road, looking north.



PHOTO 20: Pavement distress (severe pothole, alligator cracking, delamination, edge failure, and patching) on Dixon Run Road, looking west.


	<p>Dixon Run Solar Project Route Evaluation Study</p> <p><b>Roadway Photographs</b></p>	<p>Date Photo Taken:</p> <p><b>June 2021</b></p>
	<p>Jackson County, Ohio</p>	<p>Project Number: EVD027 File Name: EVD027.0001.XLSX</p>



PHOTO 21: Transition from concrete pavement to asphalt pavement on Dixon Run Road, looking east.



PHOTO 22: Pavement over Bridge 4000668 on Dixon Run Road and intersection with US35, looking west.


	<p>Dixon Run Solar Project Route Evaluation Study</p> <p><b>Roadway Photographs</b></p>	<p>Date Photo Taken: <b>June 2021</b></p>
	<p>Jackson County, Ohio</p>	<p>Project Number: EVD027 File Name: EVD027.0001.XLSX</p>



PHOTO 23: Pavement distress (severe delamination, raveling, and patching) on Keystone Furnace Road, looking west.



PHOTO 24: Pavement repair over culvert on Keystone Furnace Road, looking north.


	<p>Dixon Run Solar Project Route Evaluation Study</p> <p><b>Roadway Photographs</b></p>	<p>Date Photo Taken:</p> <p><b>June 2021</b></p>
	<p>Jackson County, Ohio</p>	<p>Project Number: EVD027 File Name: EVD027.0001.XLSX</p>



PHOTO 25: Pavement distress (severe delamination, potholes, and patching) on Keystone Furnace Road, looking north.



PHOTO 26: Typical pavement distress (potholes, rutting and gravel-filled potholes) for asphalt section of Luther Jones Road, looking north.


	<p>Dixon Run Solar Project Route Evaluation Study</p> <p><b>Roadway Photographs</b></p>	<p>Date Photo Taken:</p> <p><b>June 2021</b></p>
	<p>Jackson County, Ohio</p>	<p>Project Number: EVD027 File Name: EVD027.0001.XLSX</p>



PHOTO 27: Typical pavement distress (severe rutting, alligator cracking, and gravel-filled potholes) for asphalt section of Luther Jones Road, looking south.



PHOTO 28: Underground high-pressure gas line marker on Luther Jones Road, looking east.

**HULL**  
 Environment / Energy / Infrastructure

Dixon Run Solar Project  
 Route Evaluation Study  
 Roadway Photographs  
 Jackson County, Ohio

Date Photo Taken:  
 June 2021  
 Project Number: EVD027  
 File Name:  
 EVD027.0001.XLSX



PHOTO 29: Typical pavement distress (severe delamination and edge failure) for asphalt section of Luther Jones Road, looking south.



PHOTO 30: Transition from asphalt pavement to aggregate pavement on Luther Jones Road, looking south.


	<p>Dixon Run Solar Project Route Evaluation Study</p> <p><b>Roadway Photographs</b></p>	<p>Date Photo Taken:</p> <p><b>June 2021</b></p>
	<p>Jackson County, Ohio</p>	<p>Project Number: EVD027 File Name: EVD027.0001.XLSX</p>





PHOTO 31: Typical aggregate pavement section of Luther Jones Road, looking east.



PHOTO 32: Localized embankment erosion on south side of pavement on Luther Jones Road, looking south.


	<p>Dixon Run Solar Project Route Evaluation Study</p> <p><b>Roadway Photographs</b></p> <p>Jackson County, Ohio</p>	<p>Date Photo Taken:</p> <p style="text-align: center;"><b>June 2021</b></p>
		<p>Project Number: EVD027</p> <p>File Name: EVD027.0001.XLSX</p>



PHOTO 33: Spring with iron staining along the north side of Luther Jones Road, looking north.



PHOTO 34: Flow from spring causing embankment erosion on north side of Luther Jones Road, looking east.

**HULL**  
Environment / Energy / Infrastructure

Dixon Run Solar Project  
Route Evaluation Study

Roadway Photographs

Jackson County, Ohio

Date Photo Taken:

June 2021

Project Number: EVD027

File Name:

EVD027.0001.XLSX



PHOTO 35: Localized embankment erosion on south side of pavement on Luther Jones Road, looking south.



PHOTO 36: Intersection of Dixon Run and Luther Jones Roads, looking south.


	<p>Dixon Run Solar Project Route Evaluation Study</p> <p><b>Roadway Photographs</b></p>	<p>Date Photo Taken:</p> <p style="text-align: center;"><b>June 2021</b></p>
	<p>Jackson County, Ohio</p>	<p>Project Number: EVD027 File Name: EVD027.0001.XLSX</p>



PHOTO 37: Intersection of Dixon Run and Vega Roads, looking west.



PHOTO 38: Intersection of SR327 and Keystone Furnace Road, looking north.


	<p>Dixon Run Solar Project Route Evaluation Study</p> <p>Roadway Photographs</p>	<p>Date Photo Taken: <b>June 2021</b></p>
	<p>Jackson County, Ohio</p>	<p>Project Number: EVD027 File Name: EVD027.0001.XLSX</p>



PHOTO 39: Intersection of Keystone Furnace and Luther Jones Road, looking south.

<b>HULL</b> Environment / Energy / Infrastructure	Dixon Run Solar Project Route Evaluation Study	Date Photo Taken: <b>June 2021</b>
	<b>Roadway Photographs</b>	Project Number: EVD027 File Name: EVD027.0001.XLSX
	Jackson County, Ohio	