

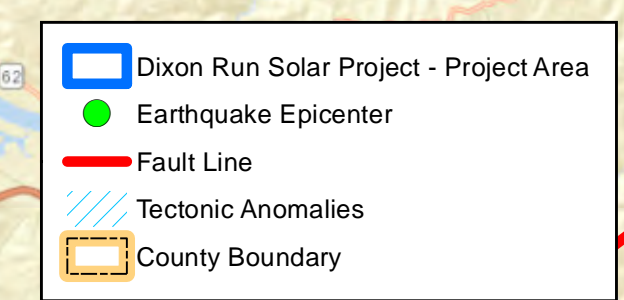
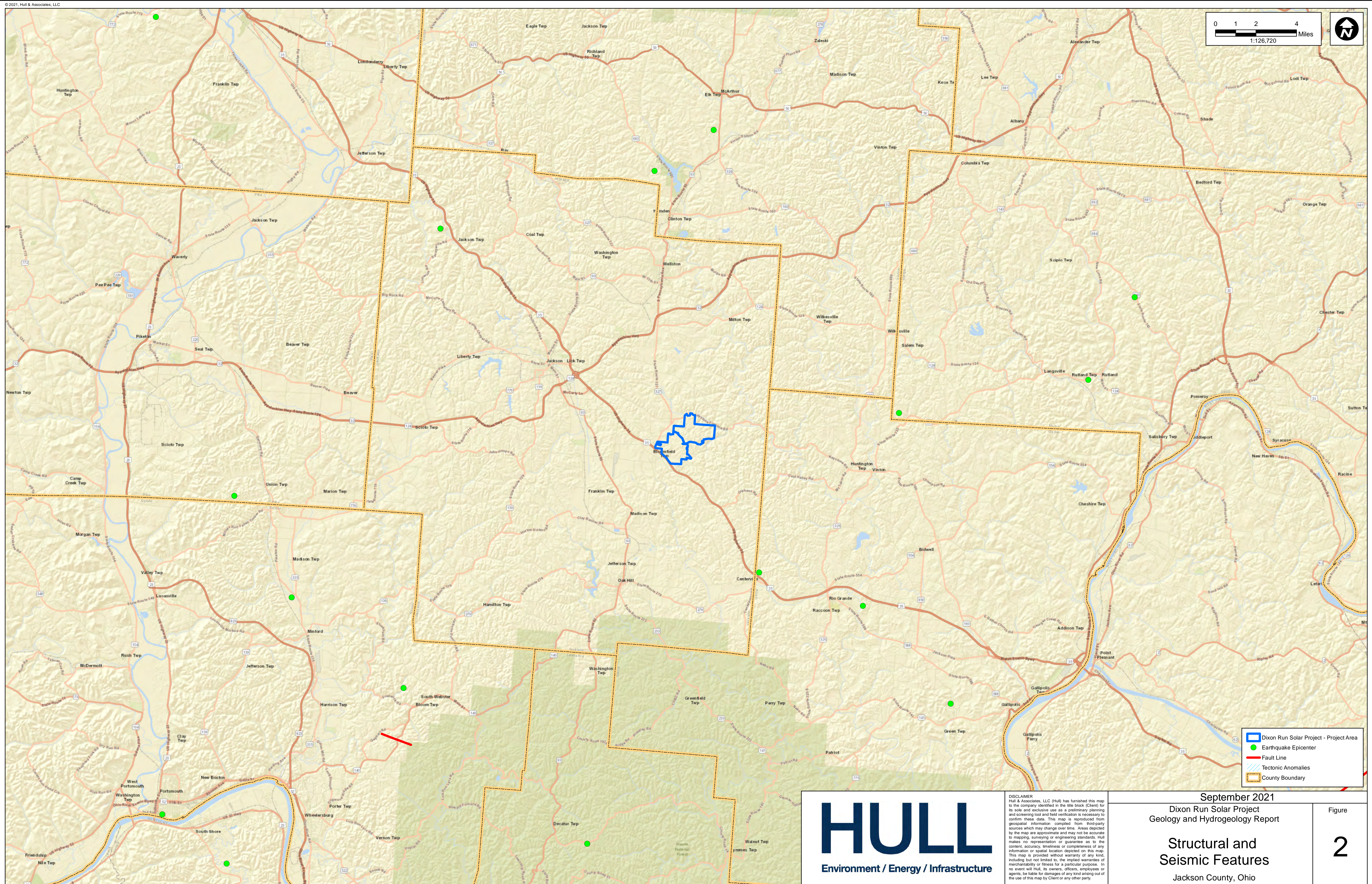
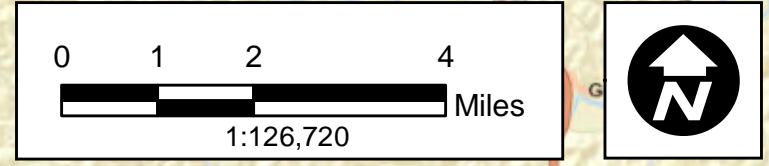
Note:
The aerial photo was acquired through the Esri Imagery web service. Aerial photography dated 2019.



DISCLAIMER
Hull & Associates, LLC (Hull) has furnished this map to the company identified in the title block (Client) for its sole and exclusive use as a preliminary planning and screening tool and field verification is necessary to confirm these data. This map is reproduced from geospatial information compiled from third-party sources which may change over time. Areas depicted by the map are approximate and may not be accurate to mapping, surveying or engineering standards. Hull makes no representation or guarantee as to the content, accuracy, timeliness or completeness of any information or spatial location depicted on this map. This map is provided without warranty of any kind, including but not limited to, the implied warranties of merchantability or fitness for a particular purpose. In no event will Hull, its owners, officers, employees or agents, be liable for damages of any kind arising out of the use of this map by Client or any other party.

September 2021
Dixon Run Solar Project
Geology and Hydrogeology Report
**Project Area with Bedrock
Geology and Topography**
Jackson County, Ohio

Figure
1



DISCLAIMER
Hull & Associates, LLC (Hull) has furnished this map to the company identified in the title block (Client) for its sole and exclusive use as a preliminary planning and screening tool and field verification is necessary to confirm these data. This map is reproduced from geospatial information compiled from third-party sources which may change over time. Areas depicted by the map are approximate and may not be accurate to mapping, surveying or engineering standards. Hull makes no representation or guarantee as to the content, accuracy, timeliness or completeness of any information or spatial location depicted on this map. This map is provided without warranty of any kind, including but not limited to, the implied warranties of merchantability or fitness for a particular purpose. In no event will Hull, its owners, officers, employees or agents, be liable for damages of any kind arising out of the use of this map by Client or any other party.

September 2021
Dixon Run Solar Project
Geology and Hydrogeology Report

Structural and
Seismic Features

Jackson County, Ohio

Figure
2



Note:
The aerial photo was acquired through the Esri Imagery web service. Aerial photography dated 2019.

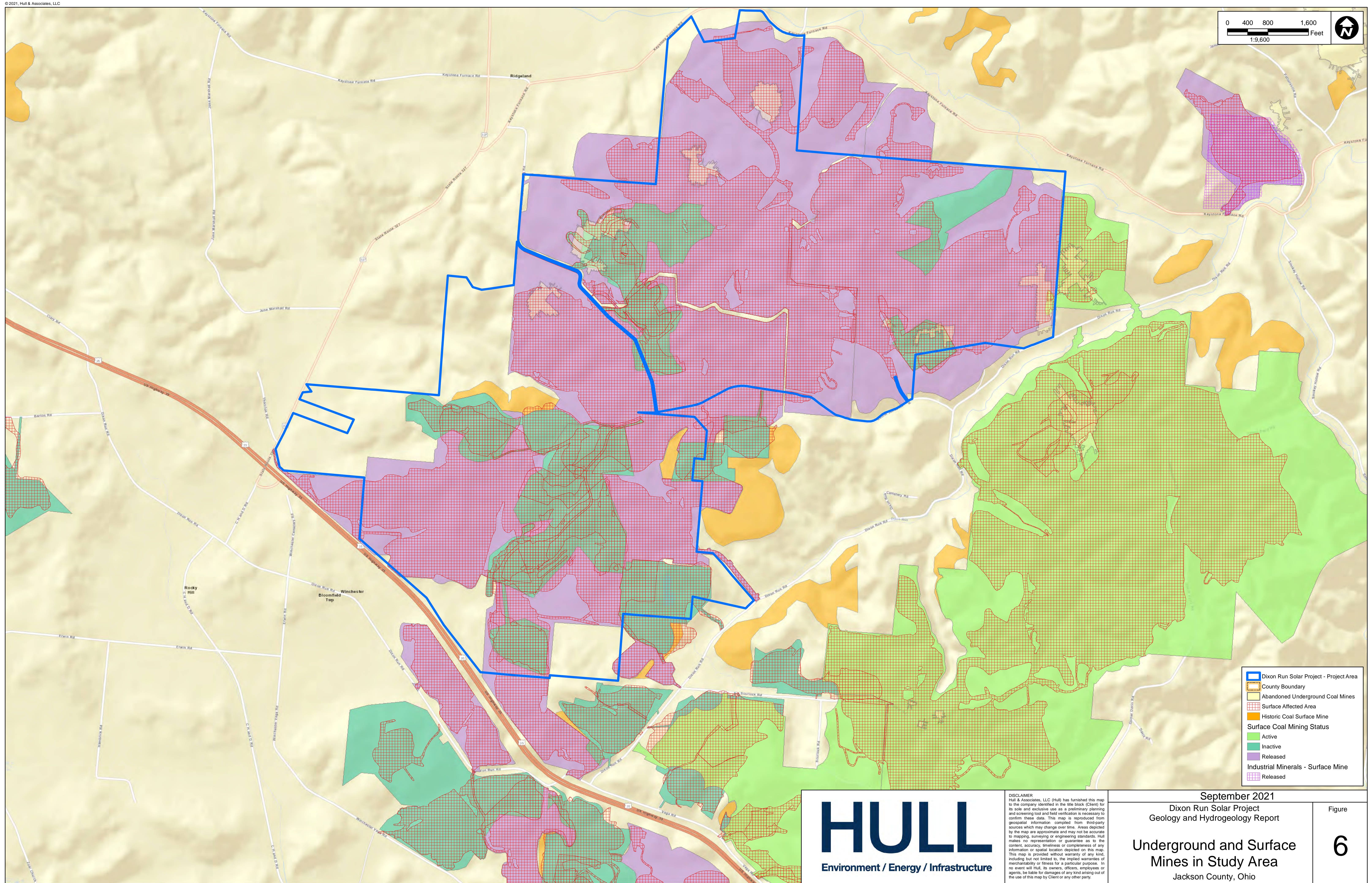
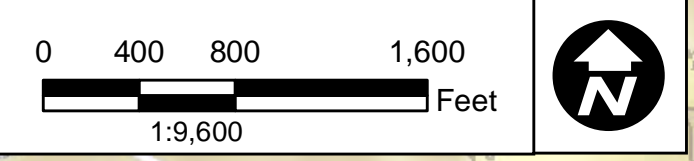
HULL

Environment / Energy / Infrastructure

DISCLAIMER
Hull & Associates, LLC (Hull) has furnished this map to the company identified in the title block (Client) for its sole and exclusive use as a preliminary planning and screening tool and field verification is necessary to confirm these data. This map is reproduced from geospatial information compiled from third-party sources which may change over time. Areas depicted by the map are approximate and may not be accurate to mapping, surveying or engineering standards. Hull makes no representation or guarantee as to the content, accuracy, timeliness or completeness of any information or spatial location depicted on this map. This map is provided without warranty of any kind, including but not limited to, the implied warranties of merchantability or fitness for a particular purpose. In no event will Hull, its agents, employees or agents, be liable for damages of any kind arising out of the use of this map by Client or any other party.

September 2021
Dixon Run Solar Project
Geology and Hydrogeology Report
**Aquifers
and Wells**
Jackson County, Ohio

Figure
4



- Dixon Run Solar Project - Project Area
- County Boundary
- Abandoned Underground Coal Mines
- Surface Affected Area
- Historic Coal Surface Mine
- Surface Coal Mining Status**
- Active
- Inactive
- Released
- Industrial Minerals - Surface Mine**
- Released

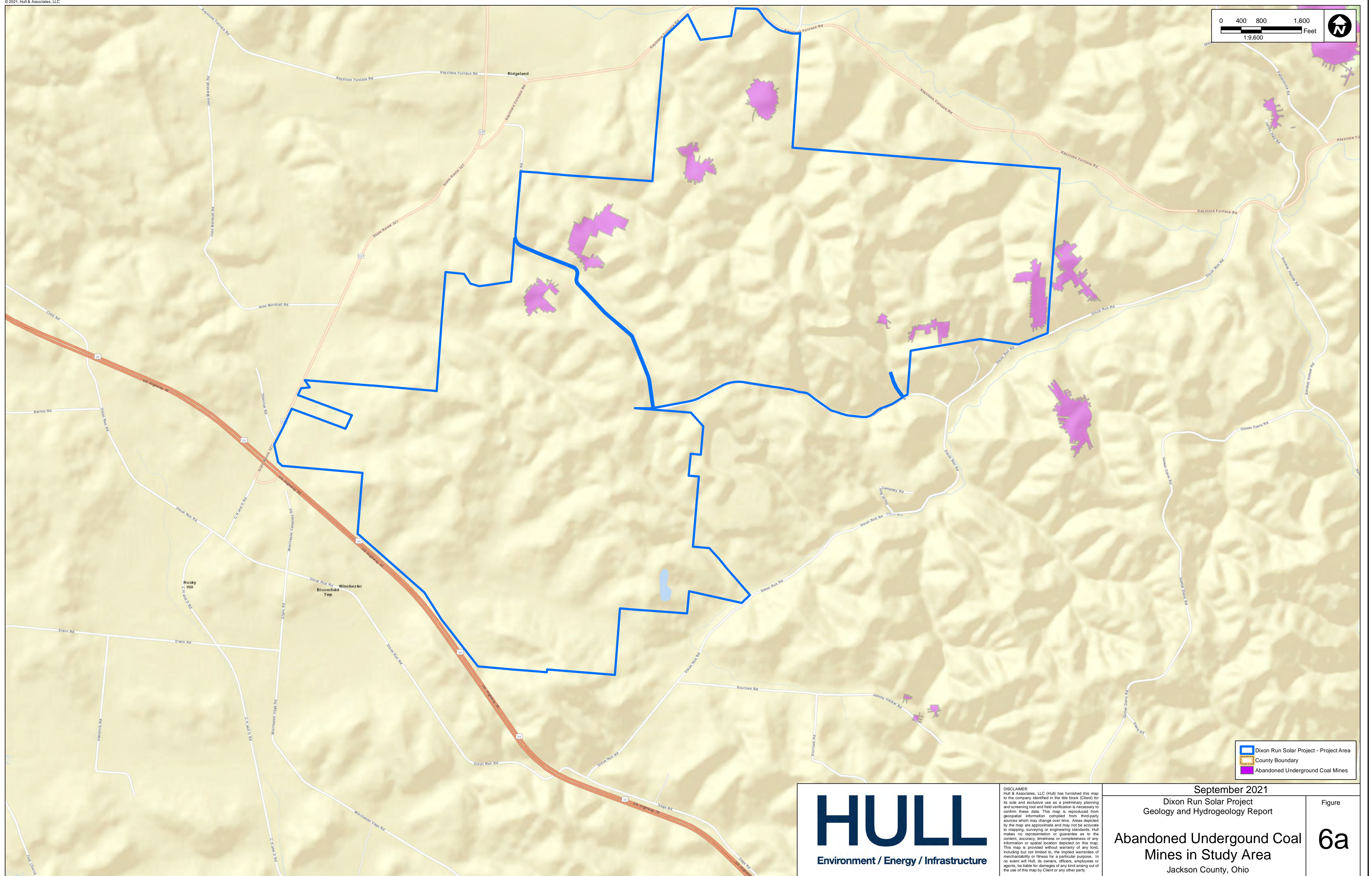
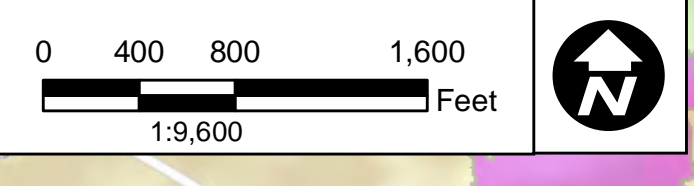


DISCLAIMER
Hull & Associates, LLC (Hull) has furnished this map to the company identified in the title block (Client) for its sole and exclusive use as a preliminary planning and screening tool and field verification is necessary to confirm these data. This map is reproduced from geospatial information compiled from third-party sources which may change over time. Areas depicted by the map are approximate and may not be accurate to mapping, surveying or engineering standards. Hull makes no representation or guarantee as to the content, accuracy, timeliness or completeness of any information or spatial location depicted on this map. This map is provided without warranty of any kind, including but not limited to, the implied warranties of merchantability or fitness for a particular purpose. In no event will Hull, its owners, officers, employees or agents, be liable for damages of any kind arising out of the use of this map by Client or any other party.

September 2021
Dixon Run Solar Project
Geology and Hydrogeology Report

**Underground and Surface
Mines in Study Area**
Jackson County, Ohio

Figure
6



- Dixon Run Solar Project - Project Area
- County Boundary
- Abandoned Underground Coal Mines

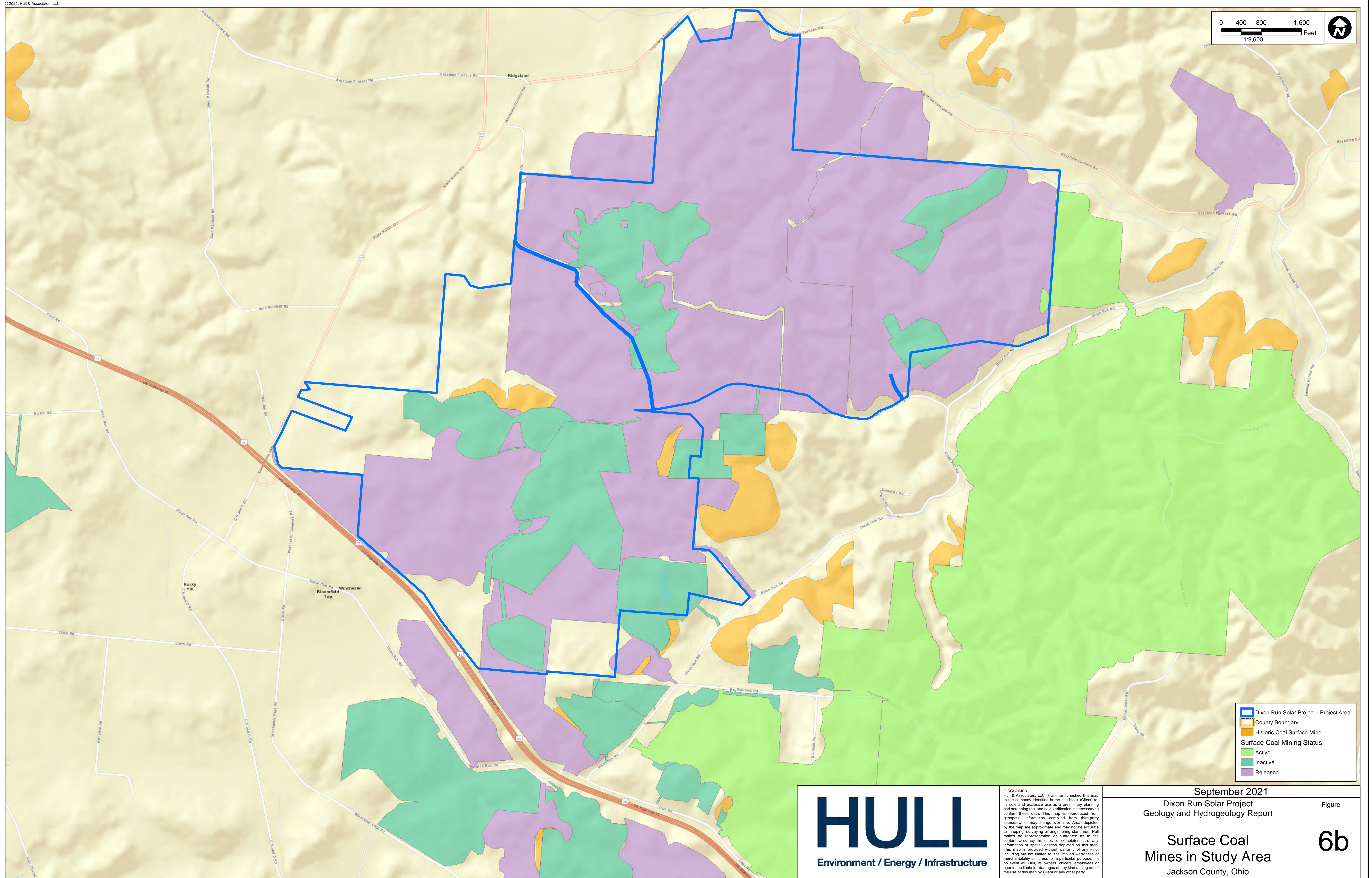
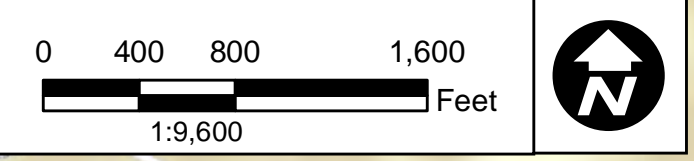


DISCLAIMER
 Hull & Associates, LLC (Hull) has furnished this map to the company identified in the title block (Client) for its sole and exclusive use as a preliminary planning and screening tool and field verification is necessary to confirm these data. This map is reproduced from geospatial information compiled from third-party sources which may change over time. Areas depicted by the map are approximate and may not be accurate to mapping, surveying or engineering standards. Hull makes no representation or guarantee as to the content, accuracy, timeliness or completeness of any information or spatial location depicted on this map. This map is provided without warranty of any kind, including but not limited to, the implied warranties of merchantability or fitness for a particular purpose. In no event will Hull, its owners, officers, employees or agents, be liable for damages of any kind arising out of the use of this map by Client or any other party.

September 2021
 Dixon Run Solar Project
 Geology and Hydrogeology Report

**Abandoned Underground Coal
 Mines in Study Area**
 Jackson County, Ohio

Figure
6a



- Dixon Run Solar Project - Project Area
- County Boundary
- Historic Coal Surface Mine
- Surface Coal Mining Status**
- Active
- Inactive
- Released

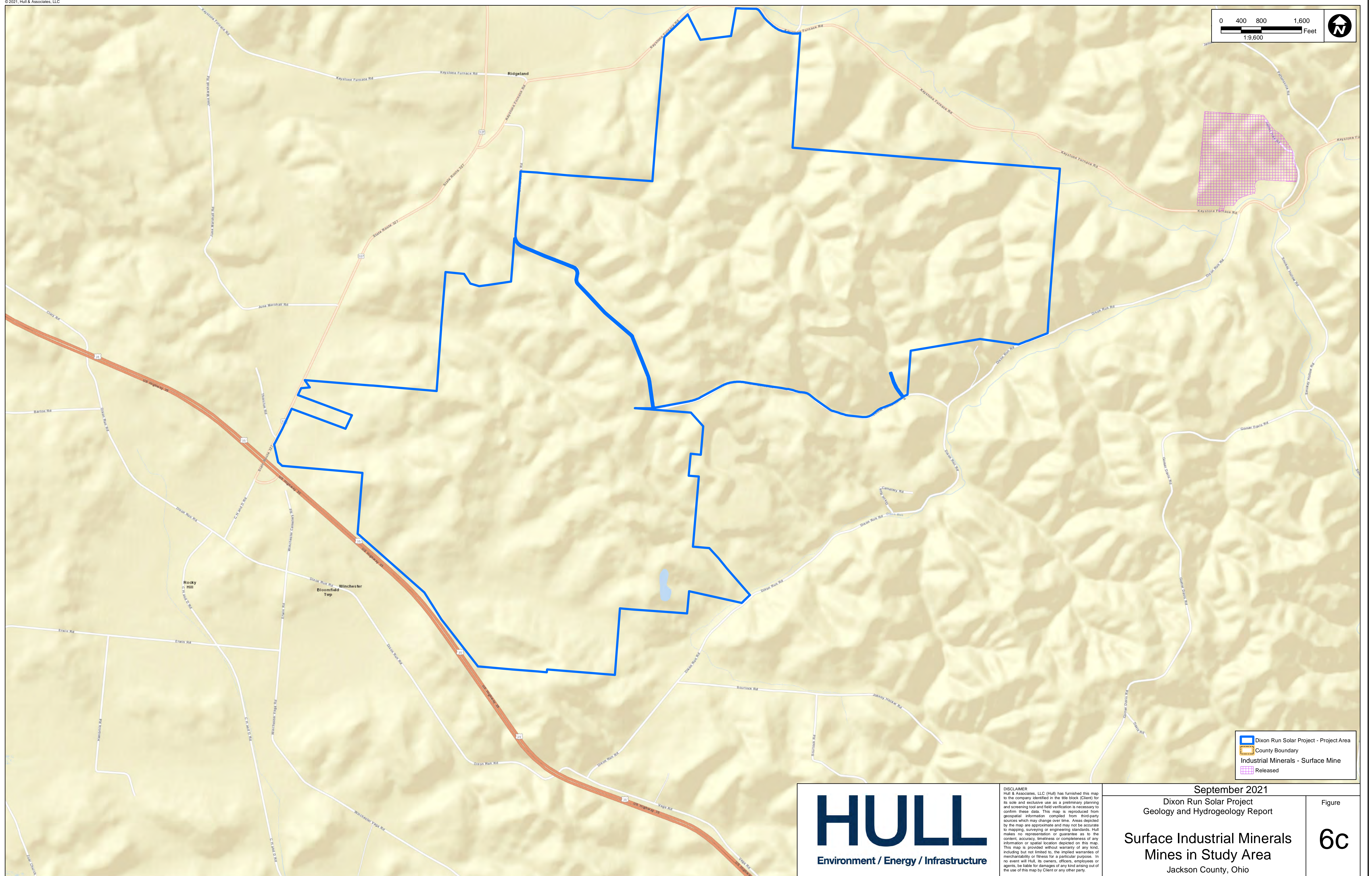
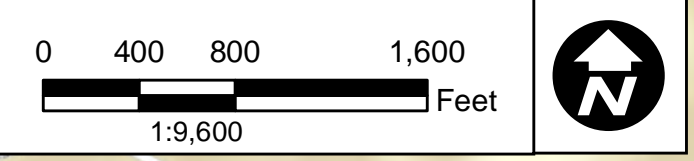






DISCLAIMER
Hull & Associates, LLC (Hull) has furnished this map to the company identified in the title block (Client) for its sole and exclusive use as a preliminary planning and screening tool and field verification is necessary to confirm these data. This map is reproduced from geospatial information compiled from third-party sources which may change over time. Areas depicted by the map are approximate and may not be accurate to mapping, surveying or engineering standards. Hull makes no representation or guarantee as to the content, accuracy, timeliness or completeness of any information or spatial location depicted on this map. This map is provided without warranty of any kind, including but not limited to, the implied warranties of merchantability or fitness for a particular purpose. In no event will Hull, its owners, officers, employees or agents, be liable for damages of any kind arising out of the use of this map by Client or any other party.

September 2021
Dixon Run Solar Project
Geology and Hydrogeology Report

**Surface Coal
Mines in Study Area**
Jackson County, Ohio

Figure
6b



-  Dixon Run Solar Project - Project Area
-  County Boundary
-  Industrial Minerals - Surface Mine
-  Released

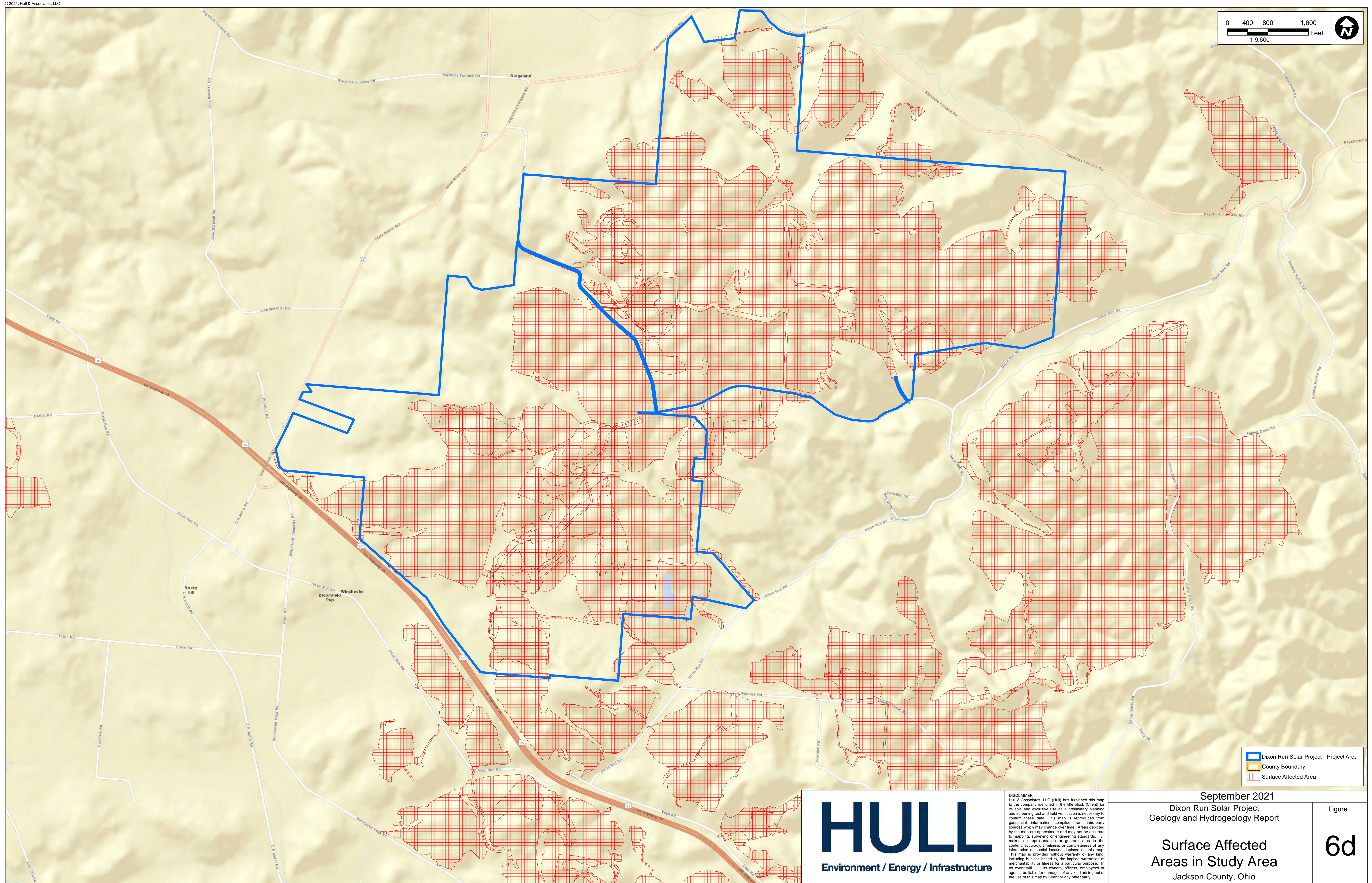
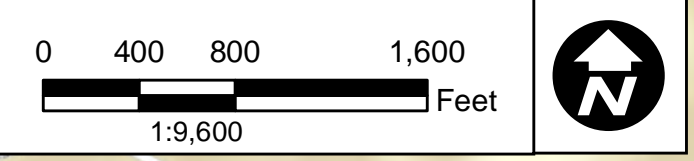


DISCLAIMER
Hull & Associates, LLC (Hull) has furnished this map to the company identified in the title block (Client) for its sole and exclusive use as a preliminary planning and screening tool and field verification is necessary to confirm these data. This map is reproduced from geospatial information compiled from third-party sources which may change over time. Areas depicted by the map are approximate and may not be accurate to mapping, surveying or engineering standards. Hull makes no representation or guarantee as to the content, accuracy, timeliness or completeness of any information or spatial location depicted on this map. This map is provided without warranty of any kind, including but not limited to, the implied warranties of merchantability or fitness for a particular purpose. In no event will Hull, its owners, officers, employees or agents, be liable for damages of any kind arising out of the use of this map by Client or any other party.

September 2021
Dixon Run Solar Project
Geology and Hydrogeology Report

**Surface Industrial Minerals
Mines in Study Area**
Jackson County, Ohio

Figure
6c



- Dixon Run Solar Project - Project Area
- County Boundary
- Surface Affected Area



DISCLAIMER
Hull & Associates, LLC (Hull) has furnished this map to the company identified in the title block (Client) for its sole and exclusive use as a preliminary planning and screening tool and field verification is necessary to confirm these data. This map is reproduced from geospatial information compiled from third-party sources which may change over time. Areas depicted by the map are approximate and may not be accurate to mapping, surveying or engineering standards. Hull makes no representation or guarantee as to the content, accuracy, timeliness or completeness of any information or spatial location depicted on this map. This map is provided without warranty of any kind, including but not limited to, the implied warranties of merchantability or fitness for a particular purpose. In no event will Hull, its owners, officers, employees or agents, be liable for damages of any kind arising out of the use of this map by Client or any other party.

September 2021
Dixon Run Solar Project
Geology and Hydrogeology Report

**Surface Affected
Areas in Study Area**
Jackson County, Ohio

Figure
6d